




























Las Vegas Valley Shooting Closure

 Closure designation applies to public lands only except for designated roads.

No off road use in Wilderness Management or Wilderness Study Areas

 Motor vehicles on designated routes only in National Conservation Areas

Legend

 Mile Marker	Land Status
 Closed to Shooting	 Bureau of Indian Affairs
 National Conservation Area	 Bureau of Land Management
 Lake Mead	 Bureau of Reclamation
Road	 City of Las Vegas
 Interstate	 Clark County, Nevada
 US Highway	 Department of Defense
 State Highway	 Department of Energy
 County Highway	 Fish and Wildlife Service
 Back Country Byway	 Forest Service
 Paved Road	 National Park Service
 Improved Road	 Nevada State
Wilderness Area	 Private
 Designated Wilderness Area	
 Wilderness Study Area	



No warranty is made by the Bureau of Land Management as to the accuracy, reliability, or completeness of these data for individual or aggregate use with other data. Original data were compiled from various sources. This information may not meet National Map Accuracy Standards. This product was developed through digital means and may be updated without notification

 **United States Department of the Interior**
Bureau of Land Management
Las Vegas Field Office
 4701 N. Torrey Pines Las Vegas, Nevada 89130-2301 (702) 515-5000

